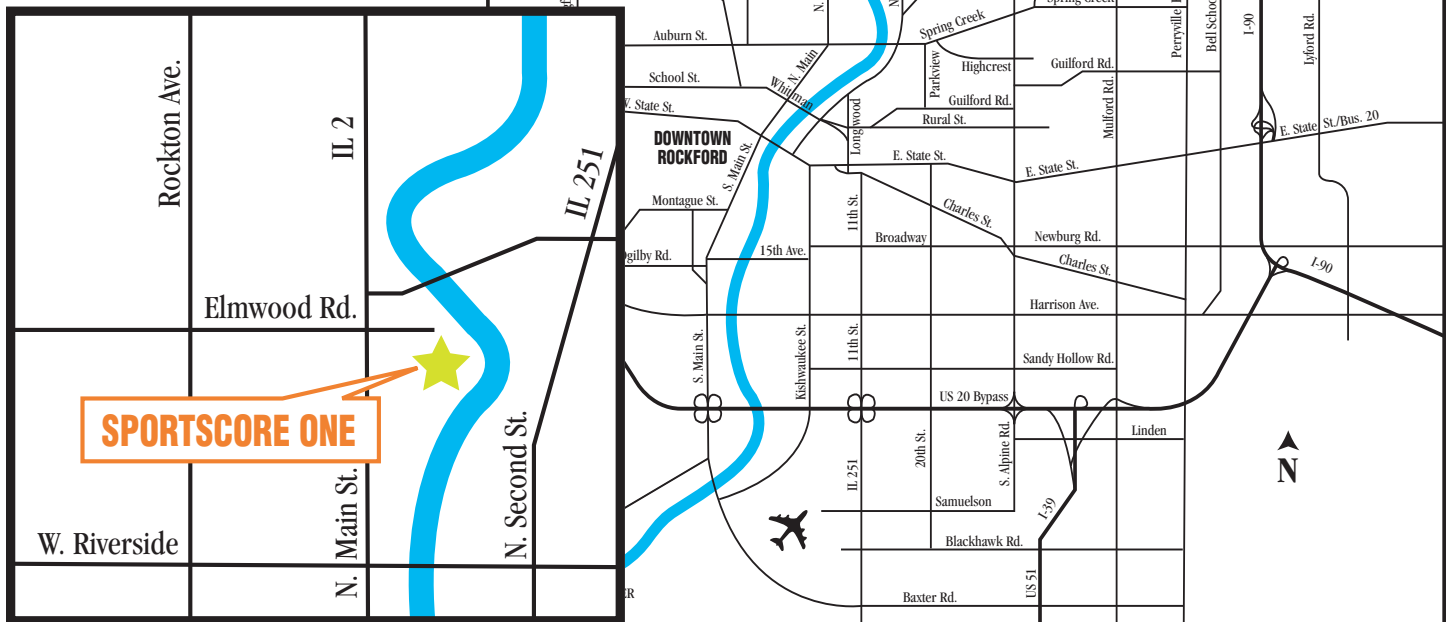


**SPORTSCORE**  
ONE

100 Elmwood Rd.  
(815) 885-1135



#### **From the EAST:**

Take I-90 west towards Rockford. Take the E. Riverside Blvd. exit. Turn left on E. Riverside Blvd., and continue to follow E. Riverside for about 6 miles. Turn right on to N. Main St./IL-2. Travel about one mile north. Turn right on Elmwood Rd. and follow the signs to Sportscore One.

#### **From the WEST:**


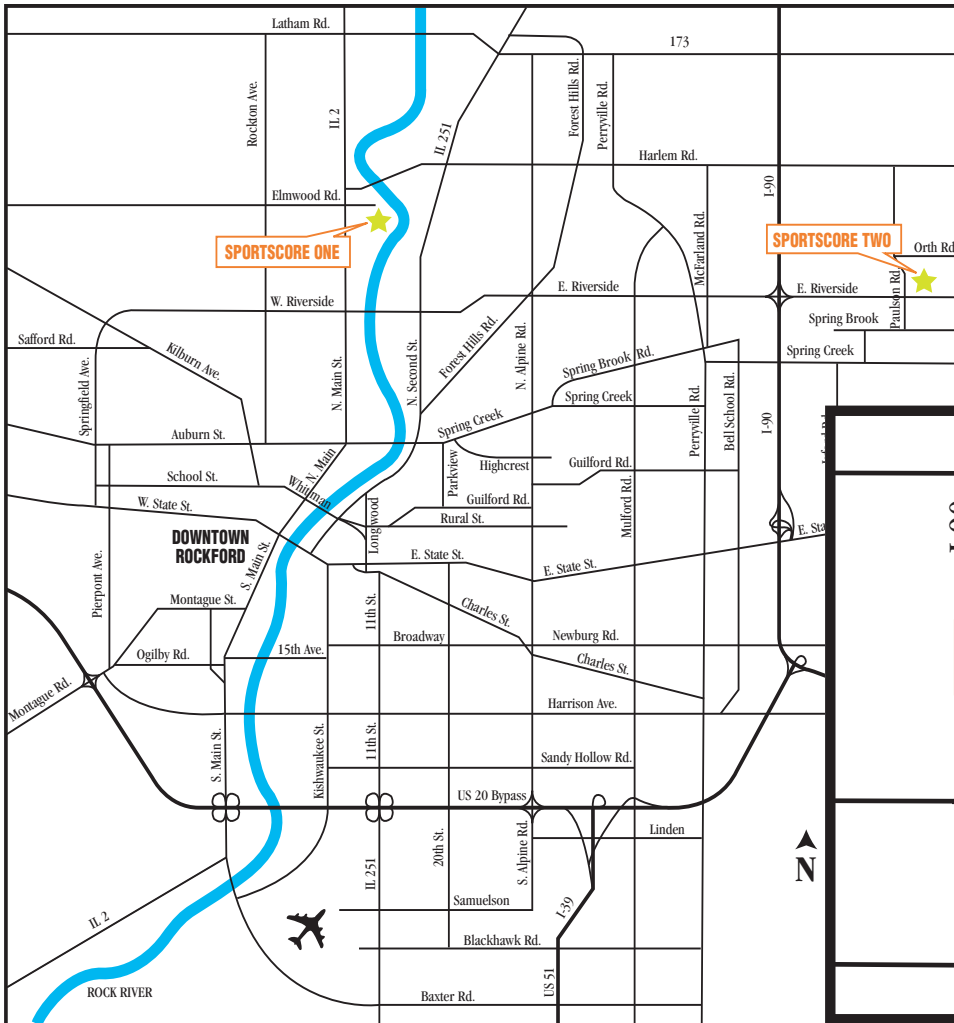
Take I-88 east. Merge onto I-39 N/US-51 N towards Rockford and travel about 22 miles. Merge onto US-20 W via the exit on the left toward FREEPORT/ROCKFORD. Take the IL-251 N/11th St. exit. Travel about 3 miles on 11th St., then turn left on Charles St. At the next light, turn right on 9th St. and move into the middle lane. Travel about a mile. When the road splits, stay to the left, taking the ramp on to Whitman St. to cross the river. Turn right at N. Main St./IL-2 and travel about four miles. At Elmwood Rd., turn right and follow the signs to Sportscore One.

#### **From the NORTH:**

Take I-90 south towards Rockford. Take the E. Riverside Blvd. exit. Turn right on E. Riverside Blvd., and continue to follow E. Riverside for about 6 miles. Turn right on to N. Main St./IL-2. Travel about one mile north. Turn right on Elmwood Rd. and follow the signs to Sportscore One.

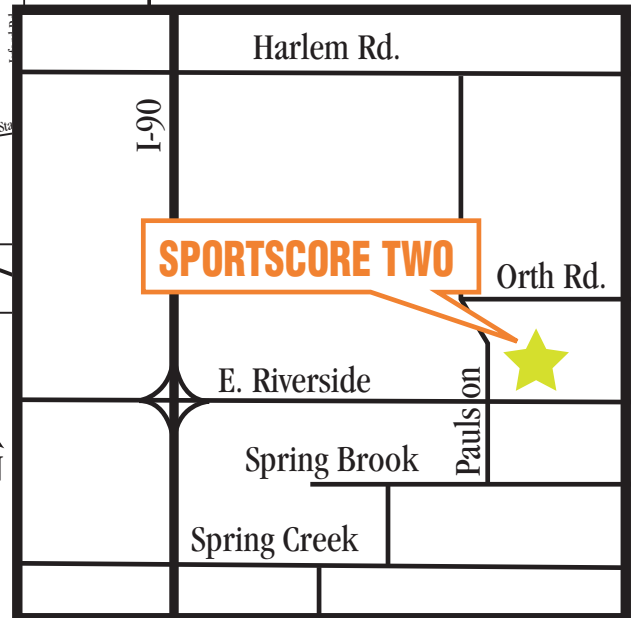
#### **From the SOUTH:**

Take I-39 N/US-51 N towards Rockford. Merge onto US-20 W via the exit on the left toward FREEPORT/ROCKFORD. Take the IL-251 N/11th St. exit. Travel about 3 miles on 11th St., then turn left on Charles St. At the next light, turn right on 9th St. and move into the middle lane. Travel about a mile. When the road splits, stay to the left, taking the ramp on to Whitman St. to cross the river. Turn right at N. Main St./IL-2 and travel about four miles. At Elmwood Rd., turn right and follow the signs to Sportscore One.



**SPORTSCORE**  
T W O

8800 E. Riverside Blvd.  
**(815) 885-1135**



**From the EAST:**

Take I-90 west towards Rockford. Take the E. Riverside Blvd. exit. Turn right on E. Riverside Blvd., and continue to follow E. Riverside for about 1 mile. Turn left at Paulson Rd. and follow the signs for parking.

**From the WEST:**

Take I-88 east. Merge onto I-39 N towards Rockford and travel about 30 miles. Take the E. Riverside Blvd. exit. Turn right on E. Riverside Blvd., and continue to follow E. Riverside for about 1 mile. Turn left at Paulson Rd. and follow the signs for parking.

**From the NORTH:**

Take I-90 south towards Rockford. Take the E. Riverside Blvd. exit. Turn left on E. Riverside Blvd., and continue to follow E. Riverside for about 1 mile. Turn left at Paulson Rd. and follow the signs for parking.

**From the SOUTH:**

Take I-39 N towards Rockford. Take the E. Riverside Blvd. exit. Turn right on E. Riverside Blvd., and continue to follow E. Riverside for about 1 mile. Turn left at Paulson Rd. and follow the signs for parking.

# Greater Rockford Area

